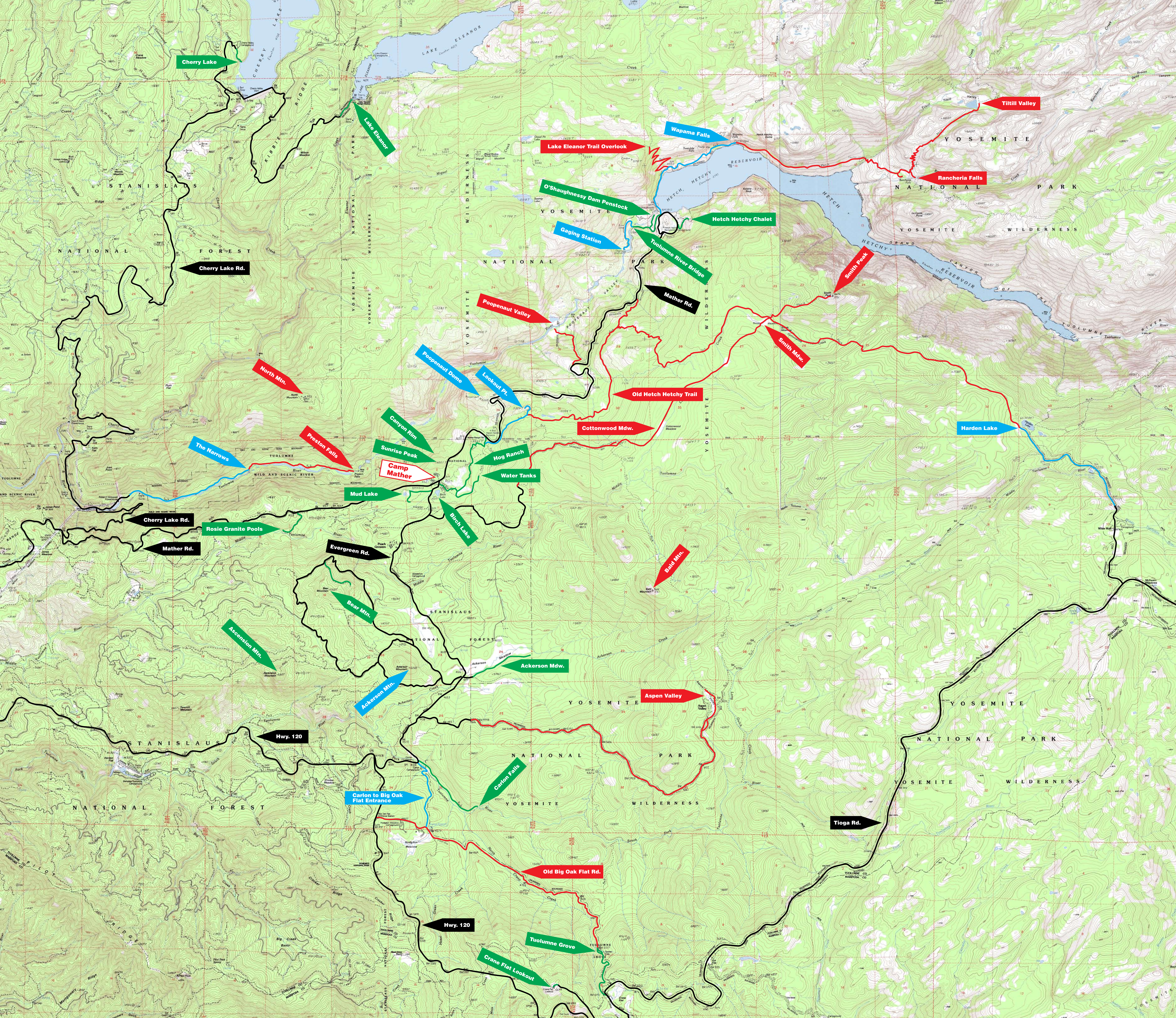


# Hikes & Walks in the Camp Mather region

(E)asy (M)oderate (D)ifficult

Points of interest and hiking trails are color-coded to indicate degree of difficulty.

- Ackerson Meadow (E)
- Ackerson Mountain (M)
- Aspen Valley (D)
- Bald Mountain (D)
- Bear Mountain (E)
- Birch Lake (E)
- Canyon Rim / Sunrise Peak (E)
- Carlton Trail to Big Oak Flat Entrance (M)
- Carlton Falls (E)
- Cherry Lake (E)
- Cottonwood Mdw. (D)
- Crane Flat Lookout (E)
- Gaging Station (M)
- Harden Lake (M)
- Hetch Hetchy Chalet (E)
- Hog Ranch (E)
- Hog Ranch Trail to Hetch Hetchy (D)
- Lake Eleanor (E)
- Lake Eleanor Trail Overlook (D)
- Lookout Point (M)
- Mud Lake (E)
- Narrows via Early Intake (M)
- North Mountain (D)
- O'Shaughnessy Dam Penstock (E)
- Poopenaut Dome (M)
- Poopenaut Valley (D)
- Preston Falls (D)
- Rancharia Falls (D)
- Rosie Granite Pools (E)
- Smith Meadow (D)
- Smith Peak (D)
- Tiltill Valley (D)
- Tuolumne Grove (E)
- Tuolumne Grove to Hodgdon Mdw. via Old Big Oak Flat Rd. (D)
- Tuolumne River bridge below O'Shaughnessy Dam (E)
- Wapama Falls (M)
- Water Tanks (E)



San Francisco Recreation & Parks

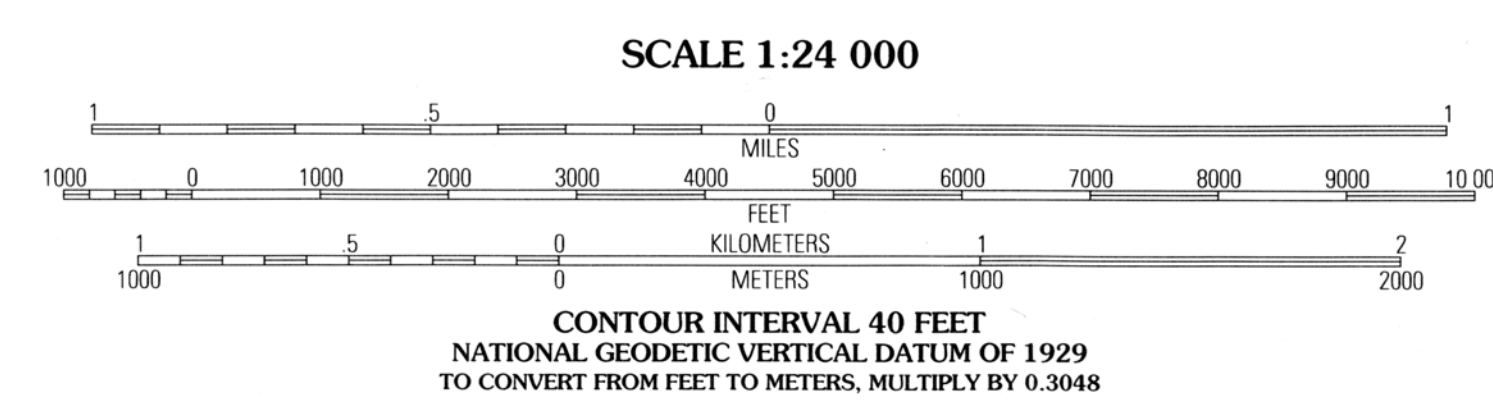
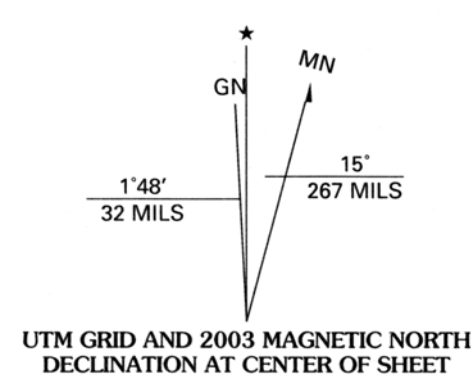
FRIENDS of CAMP MATHER

Layout & Printing: City and County of San Francisco: Reprmall

**USGS** U.S. DEPARTMENT OF THE INTERIOR  
U.S. GEOLOGICAL SURVEY

**USFS** U.S. DEPARTMENT OF AGRICULTURE  
FOREST SERVICE

Produced by the United States Geological Survey  
Revision by USDA Forest Service



**HIGHWAYS AND ROADS**

Interstate	Primary highway	Secondary highway
U.S.	Light-duty road	Composition: Unspecified
State	Paved	Gravel
County	Dirt	AWD
National Forest, suitable for passenger cars	Unimproved; 4 wheel drive	Trail
National Forest, suitable for high-clearance vehicles	Gate; Barrier	
National Forest Trail		